

State of Texas Emergency Assistance Registry (STEAR)



Texas Department of Public Safety

DIVISION OF EMERGENCY MANAGEMENT

STEAR Program

- Replaced the Texas Transportation Assistance Registry (TAR) on March 15, 2013
- Requires annual registration which started on March 15, 2014
- Provides a means for local governments to obtain focused information related to citizens in their communities who need additional assistance during an emergency event due to a disability, functional and access needs, or lack of transportation for evacuation



Legal Requirements

- Chapter 242 & 247, Health & Safety Code – Nursing Homes and Assisted Living Facilities
- Chapter 142, Health and Safety Code – home and community support service agencies
- Title 40, Part 1, Chapter 97, Texas Administrative Code – home and community support service agencies



STEAR Program

- Voluntary program for local governments and individuals
- Access to the database provided to local governments and citizens at no cost.
- Local governments are encouraged to:
 - Actively participate in the program
 - Assign a Data Custodian
 - Advertise locally



STEAR Program

Data Custodians

- Data Custodian Assignments can be for:
 - Single City or County
 - County and any jurisdiction within
 - Multi-County area
- Jurisdictions can register more than one Data Custodian
 - Each Data Custodian should have their own log in and password
- Act as the authorized representative for the program.



STEAR Program

Data Custodians

- Data Custodians appointment forms and other available documentation found at:
- <http://www.txdps.state.tx.us/dem/stear/local.htm>
 - Flyers
 - Registration forms
 - Presentations
 - Frequently asked questions



2014 Updates

- Annual Registration began March 15, 2014
- Some question changes and updates
- On Line Registration added in March
- Data entry template 2-1-1 reformatted
- Local Data Custodian Web Site reformatted:
 - See and edit registrations
 - Additional statistics
- DC Web Site will be published shortly



STEAR Program

Registration

- Register on line @ <https://STEAR.dps.texas.gov>
- Call 2-1-1
 - Texas Information Referral Network (TIRN)
- Printed Forms found at:
<http://www.txdps.state.tx.us/dem/stear/public.htm>
 - Available electronically in English and Spanish
 - Nursing Homes and Assisted Living Facilities use separate form



STEAR Program Registration

- Must answer minimum questions
 - Name
 - Address
 - City
 - Telephone #
 - Primary language
- Additional questions are voluntary

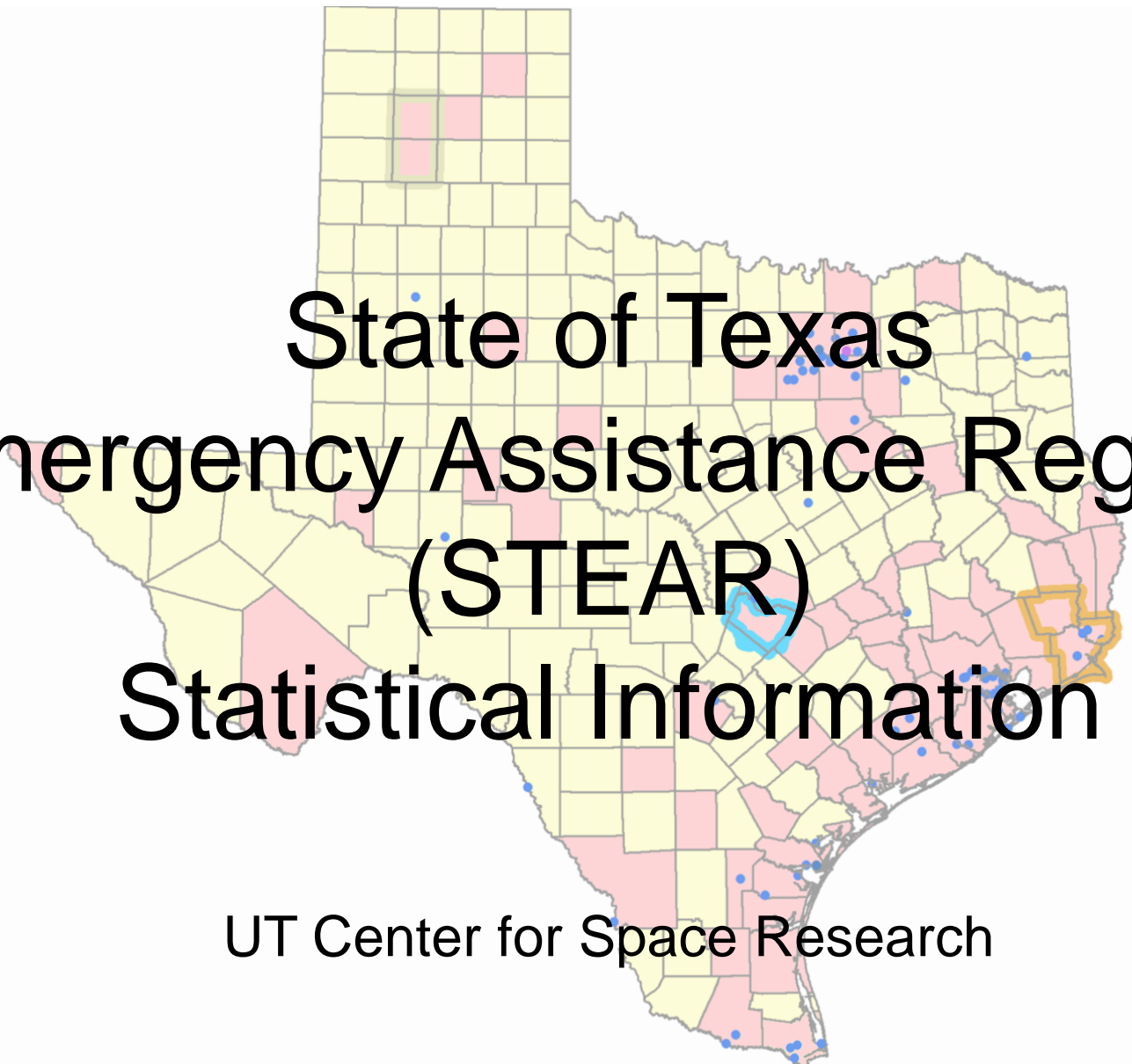


STEAR Program

Focused Questions

- Emergency contact information
- Caregiver information
- Pets
- Transportation assistance for home evacuation
- Communications barriers
- Disability, functional, or medical needs





State of Texas Emergency Assistance Registry (STEAR) Statistical Information

UT Center for Space Research

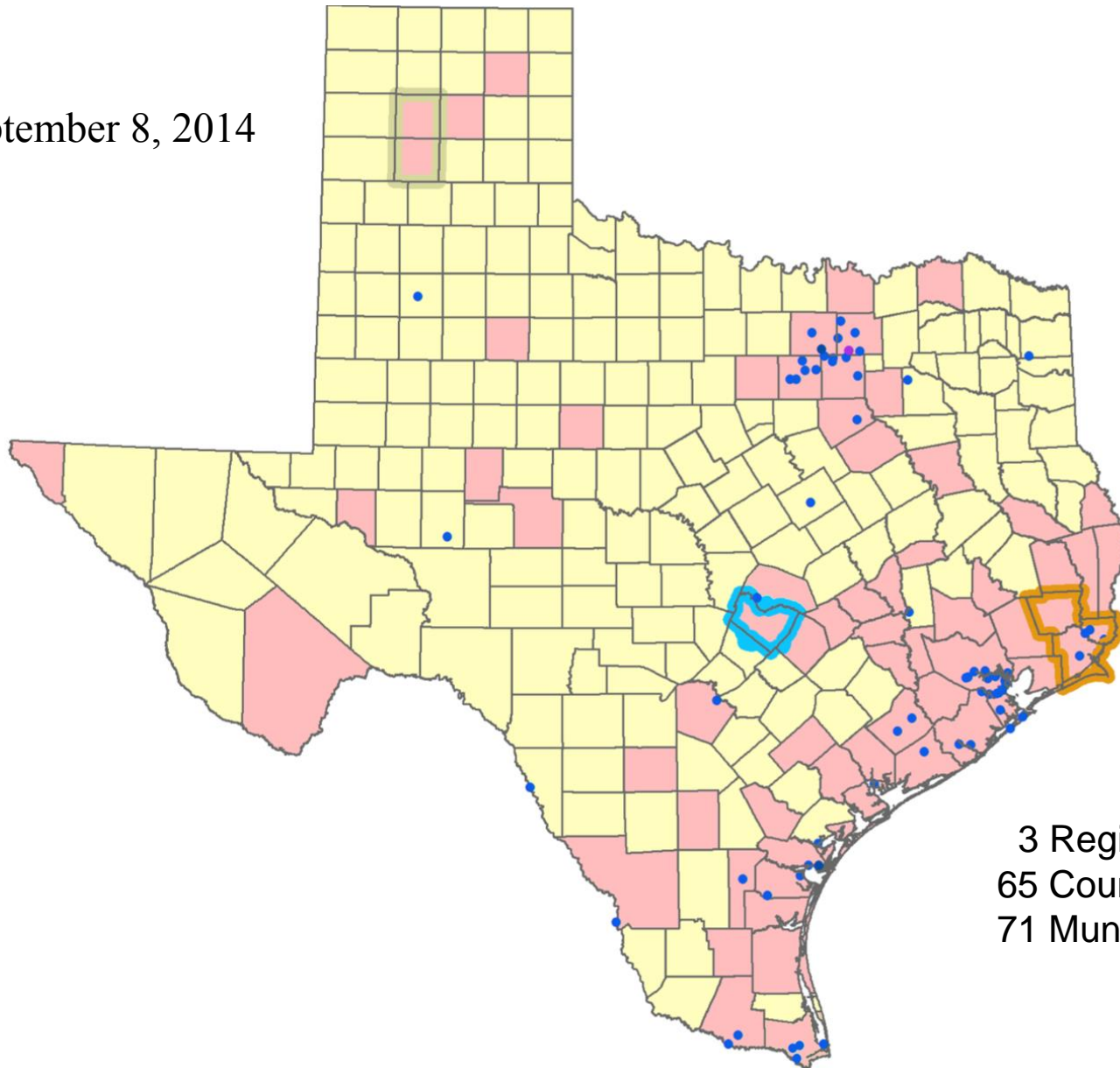


Texas Department of Public Safety

DIVISION OF EMERGENCY MANAGEMENT

STEAR Local Data Custodians

As of September 8, 2014



3 Regions
65 Counties
71 Municipalities

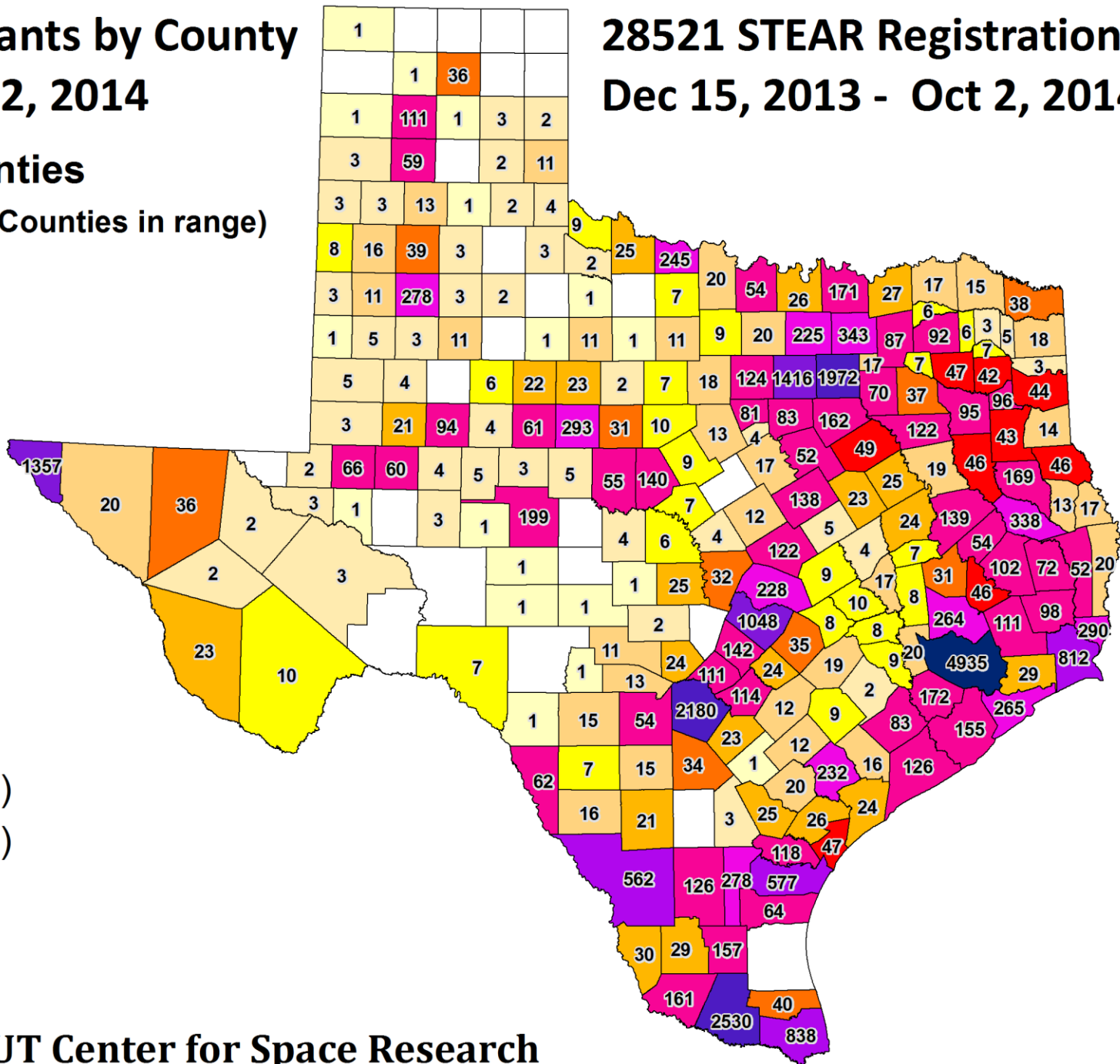
STEAR Registrants by County as of October 2, 2014

28521 STEAR Registrations Dec 15, 2013 - Oct 2, 2014

230 Texas Counties

Registrant Count (# Counties in range)

- 1 (18)
- 2 - 5 (42)
- 6 - 10 (25)
- 11 - 20 (35)
- 21 - 30 (21)
- 31 - 40 (11)
- 42 - 50 (9)
- 52 - 200 (46)
- 225 - 500 (12)
- 562 - 1000 (4)
- 1048 - 1500 (3)
- 1972 - 2530 (3)
- 4935 (1)



Mapped by the UT Center for Space Research

STEAR Statistics



Texas Department of Public Safety

DIVISION OF EMERGENCY MANAGEMENT

STEAR Statewide Statistics – Part 1

March 2013-September 2014: 28,531 registrations

STEAR Question	Affirmative Responses	% Total Responses
Speaks English	22902	80.3%
Speaks Spanish	5211	18.3%
Speaks other language	418	1.5%
Uses sign language	455	1.6%
Is visually impaired	1607	5.6%
Has a communication barrier	3723	13.0%
Is a minor	1235	4.3%
Has a caregiver	14889	52.2%
Caregiver evacuates with registrant	9338	32.7%
Has a service animal	852	3.0%
Has pet(s)	6387	22.4%
Needs transportation assistance	17456	61.2%

STEAR Statewide Statistics – Part 2

March 2013-September 2014: 28,531 registrations

STEAR Question	Affirmative Responses	% Total Responses
Needs moving assistance	13968	49.0%
Needs assistance to get to evacuation point	7564	26.5%
Has functional need(s)	17483	61.3%
Requires medical treatment from doctor/nurse	6154	21.6%
Needs assistance for daily living activities	14172	49.7%
Has provider help for daily needs	8149	28.6%
Needs a gurney/bed for transportation	4741	16.6%
Weighs more than 350 lbs	503	1.8%
Requires oxygen	3557	12.5%
Needs power for life-sustaining device	3467	12.2%
Requires wheelchair	8059	28.2%
Has motorized wheelchair	2317	8.1%

Top 30 Counties

Having most STEAR registrations
December 15, 2013 – October 2, 2014



Texas Department of Public Safety

DIVISION OF EMERGENCY MANAGEMENT

Top 30 Counties (first half)

	County	Registered Individuals	Individuals needing transportation assistance	People accompanying individuals needing transportation assistance	Pets accompanying individuals needing transportation assistance
1	Harris	4935	3910	6643	1241
2	Hidalgo	2530	1518	2472	524
3	Bexar	2180	986	1386	417
4	Dallas	1970	1263	1517	332
5	Tarrant	1416	655	780	258
6	El Paso	1357	867	1039	284
7	Travis	1048	608	761	307
8	Cameron	838	472	863	147
9	Jefferson	812	575	658	130
10	Nueces	577	400	583	164
11	Webb	562	330	436	94
12	Collin	343	180	297	97
13	Angelina	338	243	359	146
14	Taylor	293	204	162	109
15	Orange	290	197	334	68

Top 30 Counties (second half)

	County	Registered Individuals	Individuals needing transportation assistance	People accompanying individuals needing transportation assistance	Pets accompanying individuals needing transportation assistance
16	Jim Wells	278	123	217	78
17	Lubbock	278	182	240	99
18	Galveston	265	224	328	95
19	Montgomery	264	167	292	145
20	Wichita	245	159	164	139
21	Victoria	232	62	53	69
22	Williamson	228	112	150	43
23	Denton	225	132	153	85
24	Tom Green	199	101	114	84
25	Fort Bend	172	103	236	32
26	Grayson	171	112	111	70
27	Nacogdoches	169	132	117	66
28	Ellis	162	60	60	26
29	Starr	161	112	194	9
30	Brooks	157	50	67	14

Use of Data



Texas Department of Public Safety

DIVISION OF EMERGENCY MANAGEMENT

Planning

- Mapping:
 - Determine proximity to known risk areas
 - Identify clusters versus isolated individuals or facilities
- Coordination:
 - Validate planning assumptions
 - Assess procedures for response operations
 - Identify potential resource needs
 - Identify resource availabilities and gaps
 - Develop contingencies



Preparedness

- Targeted messaging to increase risk awareness and encourage personal/facility planning
- Relationship building
 - Service providers (home healthcare, meals-on-wheels, cultural community centers)
 - Licensed facilities (nursing homes, assisted living centers, hospice, dialysis centers)
- Training first responders and support agencies
- Provisions for Functional Needs and Support Services (FNSS) integrated in plans and events



Response

- Evacuation
 - Types of incidents
 - wildfire, flooding, storm surge, cascading impacts of drought, etc.
 - Resources and methodology
 - ambulatory versus non-ambulatory
- Mass Care Operations
 - Shelters
 - general population versus medical needs
 - practical use of Texas FNSS Toolkit
 - PODs
 - fixed sites and mobile delivery



TDEM STEAR Points of Contact

Dede Powell

512-424-7948

denita.powell@dps.texas.gov

STEAR@dps.texas.gov

Your TDEM District Coordinator



Texas Department of Public Safety

DIVISION OF EMERGENCY MANAGEMENT

STEAR Technical Points of Contact

UT/CSR

Dr. Gordon Wells

512-232-7515

gwells@csr.utexas.edu

Teresa Howard

howard@csr.utexas.edu

512-232-7514

Help Desk

STEAR_Help@csr.utexas.edu



Texas Department of Public Safety

DIVISION OF EMERGENCY MANAGEMENT

Success of the Registration Depends Upon Local Participation

Questions?



Texas Department of Public Safety

DIVISION OF EMERGENCY MANAGEMENT